

Table T090-F

Mondays to Fridays

21 May to 7 December

Manchester Airport, Manchester, Preston, Wigan and Newton-le-Willows - St Helens and Liverpool

Main railway timetable table with columns for routes (A-G), destinations (Manchester Airport, Manchester Piccadilly, etc.), times, and alphanumeric codes. Includes a legend at the bottom for station abbreviations (A-G, H-L).

Table T090-F

Mondays to Fridays

21 May to 7 December

Manchester Airport, Manchester, Preston, Wigan and Newton-le-Willows - St Helens and Liverpool

Table with 28 columns (EM, AW, NT, TP, NT, NT, NT, NT, NT, NT, AW, NT, NT, NT, TP, NT, NT, NT, NT, NT, NT, NT, EM) and 42 rows listing stations and their respective departure/arrival times.

Table with 28 columns (AW, NT, NT, TP, NT, ThX, NT, NT, NT, ThO, NT, NT, EM, NT, AW, NT, TP, NT, NT, NT, NT, NT, NT, AW, AW) and 42 rows listing stations and their respective departure/arrival times.

A From Norwich D To Manchester Airport G From Ellesmere Port to Manchester Victoria
B To Holyhead E To Chester H To Blackpool North
C From Newcastle F From Liverpool Lime Street

Table T090-F

Mondays to Fridays

21 May to 7 December

Manchester Airport, Manchester, Preston, Wigan and Newton-le-Willows - St Helens and Liverpool

	TP		NT	NT FX	TP	NT FX	NT FX	AW	TP	NT	NT FO		NT							
	◇ ¹ A			◇ ¹ B	◇ ¹ C	◇ ¹ D	◇ ¹ B	E	◇ ¹ A	F			F							
Manchester Airport 85																				
Manchester Piccadilly 100																				
Manchester Oxford Road																				
Manchester Victoria	22 24				22a43				23 23				23 40							
Eccles													23 47							
Patricroft													23 49							
Blackpool North	97			22 18	22 25				23 13											
Preston	65,82			22 43	22 54				23 42											
Leyland	82			22 49	22a59				23a43	23a49										
Euxton Balshaw Lane				22 53																
Wigan North Western	65			23 01																
Newton-le-Willows				23 02																
Warrington Bank Quay									23 35	23 40	23 47	00 01								
Earlestown													23 50	00 04						
Warrington Bank Quay	a								23 47											
St Helens Junction	d								23 38											
Lea Green	22 47												23 54	00 08						
Rainhill													23 46	23 57	00 11					
Whiston													00 02	00 15						
Bryn				23 08									00 05	00 18						
Garswood				23 12																
St Helens Central				23 18																
				23 19																
Thatto Heath				23 23																
Eccleston Park				23 25																
Prescot				23 28																
Huyton				23 32									00 09	00 24						
Roby				23 35									00 11	00 26						
Broad Green				23 38									00 14	00 29						
Wavertree Technology Park				23 41									00 17	00 32						
Edge Hill	91			23 44									00 20	00 35						
Liverpool Lime Street 100	91	23 04		23 50									00 03	00 28	00 42					

Saturdays

26 May to 8 December

	NT	NT	NT	NT	NT	AW	TP	NT	NT		TP	NT	NT	NT	AW	TP	NT	NT	NT	NT	TP	NT	NT
	F	G	H			I	◇ ¹ A				◇ ¹ I				◇ ¹ I	◇ ¹ J		K		◇ ¹ A	◇ ¹ B		
Manchester Airport 85						05 33																06 50	
Manchester Piccadilly 100						05 48																07 09	
Manchester Oxford Road						05 52																07 12	
Manchester Victoria					05 28		05 55	06 00		06 24						06 56						07 23	
Eccles					05 35																		
Patricroft					05 37																		
Blackpool North																05 39	06 03						06 38
Preston																06 07	06 29						07 07
Leyland																06 12	06 35						07 12
Euxton Balshaw Lane																06 39							
Wigan North Western																06 23	06 47						07 23
Newton-le-Willows					05 35					06 21						06 48							07 21
Warrington Bank Quay		00 01			05 48	06 08		06 17		06 40					07 09							07 41	
Earlestown		00 04	05 32		05 50	06 11		06 19							07 14					07 20	07 37		
Warrington Bank Quay			05 39		06 21										07 22					07 47			
St Helens Junction		00 08			05 55			06 24												07 24			
Lea Green		00 11			05 58		06 16	06 27							07 19					07 27			
Rainhill		00 02	00 15		06 02			06 31												07 30			
Whiston		00 05	00 18		06 05			06 34												07 33			
Bryn					05 41					06 27						06 58							07 27
Garswood					05 44					06 31						07 01							07 31
St Helens Central					05 51					06 37			07 00			07 08							07 37
					05 51			06 08		06 38			07 00			07 08							07 38
Thatto Heath					05 55			06 12		06 42						07 12							07 42
Eccleston Park					05 57			06 14		06 44						07 14							07 44
Prescot					06 00			06 17		06 47						07 17							07 47
Huyton		00 09	00 24		06 04	06 09		06 21	06 38		06 51		07 08			07 23	07 37						07 53
Roby		00 11	00 26		06 07	06 11		06 24	06 40		06 54					07 26	07 39						07 56
Broad Green		00 14	00 29		06 10	06 14		06 27	06 43		06 57					07 29	07 42						07 59
Wavertree Technology Park		00 17	00 32		06 13	06 17		06 30	06 46		07 00					07 32	07 45						08 04
Edge Hill		00 20	00 35		06 16	06 20		06 33	06 49		07 03					07 35	07 48						08 08
Liverpool Lime Street 100		00 28	00 42		06 23	06 28		06 32	06 54		07 02	07 09			07 19		07 35	07 54			08 01	08 02	08 12

A From Newcastle
B To Manchester Airport
C To Leeds
D To Blackpool North
E To Chester
F From Wilmslow
G From Manchester Victoria
H From Liverpool Lime Street to Ellesmere Port
I To Landudno
J From York
K From Liverpool Lime Street

Table T090-F

Saturdays

26 May to 8 December

Manchester Airport, Manchester, Preston, Wigan and Newton-le-Willows - St Helens and Liverpool

Table with 28 columns and 46 rows of train routes and departure times. Columns include route names and times. Rows are grouped by destination: Manchester, Wigan/Newton-le-Willows, and Liverpool.

A To Manchester Airport
B From Liverpool Lime Street
































C From Newcastle
D From Norwich

Table T090-F

Saturdays

26 May to 8 December

**Manchester Airport, Manchester, Preston,
Wigan and Newton-le-Willows
- St Helens and Liverpool**

	NT		EM ◇ A	NT	NT	NT ◇ B	AW C	NT ◇ D	TP ◇ E	NT	NT		NT ◇ B	AW C	AW C	TP ◇ E	NT	NT ◇ F	AW C	TP ◇ E	NT	NT G	
Manchester Airport. 85  d						20 29	20 35						21 29					22 10					23 43
Manchester Piccadilly  d			20 38			20 43	20 50						21 43	21 51	22 12			22 26	23 14				23 46
Manchester Oxford Road  d	20 17		20 42			20 49	20 53						21 49	21 54	22 15			22 29	23 17				23 46
Manchester Victoria  d									21 24							22 23				23 23	23 31		23a55
Eccles  d																					23 38		
Patricroft  d																					23 41		
Blackpool North  97 d							20 38		21 00									22 18					
Preston  65,82 d							21 06		21 30									22 43	23a09				
Leyland  82 d							21 12		21 36									22 49					
Euxton Balshaw Lane  d									21 40									22 53					
Wigan North Western  65 a				20 52	21 21		21 22		21 23				22 17					23 01					
Newton-le-Willows  d						21 11			21 40					22 11	22 37	22 40				23 35	23 40	23 52	
Warrington Bank Quay  d																							
Earlestown  8 d							21 16							22 14	22 40					23 38		23 54	
Warrington Bank Quay  a							21 29							22 23	22 47					23 47			
St Helens Junction  d																							23 59
Lea Green  d									21 46									22 46				23 46	00 02
Rainhill  d																							00 05
Whiston  d																							00 08
Bryn  d				20 58	21 27													23 08					
Garswood  d				21 02	21 31													23 12					
St Helens Central  a				21 08	21 37						22 02	22 19						23 18					
				21 09	21 38						22 02	22 19						23 19					
Thatto Heath  d				21 13	21 42							22 23						23 23					
Eccleston Park  d				21 15	21 44							22 25						23 25					
Prescot  d				21 18	21 47							22 28						23 28					
Huyton  d				21 22	21 53					22 11	22 32							23 32					00 12
Roby  d				21 25	21 56					22 14	22 35							23 35					00 14
Broad Green  d				21 28	21 59					22 17	22 38							23 38					00 18
Wavertree Technology Park  d				21 31	22 02					22 20	22 41							23 43					00 21
Edge Hill  91 d				21 34	22 05					22 23	22 44							23 47					00 24
Liverpool Lime Street  91 a	21 24		21 32	21 40	22 09				22 03	22 29	22 50							23 03	23 51			00 03	00 32

Sundays

20 May to 2 December




























































	NT	AW	TP ◇ I	NT ◇ J	NT ◇ K	NT ◇ L	NT ◇ M	NT ◇ B	NT ◇ C	TP ◇ L	TP ◇ E	NT ◇ M	NT ◇ B	NT ◇ C
Manchester Airport. 85  d														
Manchester Piccadilly  100 d	07 18													
Manchester Oxford Road  d	07 33		08 17	08 17		08 24								09 33
Manchester Victoria  d			08 25								09 10			09 53
Eccles  d						08 35								09 58
Patricroft  d						08 37								10 17
Blackpool North  97 d						07 55		08 32		08 43				09 32
Preston  65,82 d						08 22		08 59	09 10					09 58
Leyland  d						08 28		09 05						10 05
Euxton Balshaw Lane  d						08 32		09 10						10 09
Wigan North Western  65 a				08 41		08 41		09 18	09 22	09 23				10 17
Newton-le-Willows  d	08 03			08 41		08 48	08 53	09 27	09 19		09 54		10 18	10 29
Warrington Bank Quay  d														10 49
Earlestown  8 d	08 13					08 50								11 16
Warrington Bank Quay  a	08 38													11 26
St Helens Junction  d						08 54					10 16			
Lea Green  d	00 02		08 45			08 57								
Rainhill  d	00 05					09 01								
Whiston  d	00 08					09 04								
Bryn  d						08 59					10 00			10 55
Garswood  d					08 50	09 02		09 28			10 03		10 27	10 58
St Helens Central  a					08 57	09 09		09 34			10 10		10 33	11 05
					08 57	09 09		09 35			10 10		10 34	11 05
Thatto Heath  d					09 01	09 13		09 38			10 14		10 37	11 09
Eccleston Park  d						09 15					10 16			11 11
Prescot  d					09 05	09 17		09 42			10 18		10 41	11 13
Huyton  d	00 12				09 09	09 11	09 21		09 47		10 22		10 50	11 17
Roby  d	00 14					09 13	09 23		09 49		10 24		10 52	11 19
Broad Green  d	00 18					09 16	09 26		09 52		10 27		10 56	11 22
Wavertree Technology Park  d	00 21					09 19	09 29		09 55		10 30		10 59	11 25
Edge Hill  91 d	00 24													
Liverpool Lime Street  100 a	00 32		09 02	09 09	09 10	09 21	09 29	09 38	09 48	10 03		10 32	10 39	11 02
A From Norwich														
B To Blackpool North														
C To Chester														
D To Manchester Airport														
E From Newcastle														
F until 16 June, from 15 September														
G From Wilmslow														
H not 20 May, From Manchester Victoria														
I from 16 September until 21 October														

Table T090-F

Sundays

20 May to 2 December

**Manchester Airport, Manchester, Preston,
Wigan and Newton-le-Willows
- St Helens and Liverpool**

	TP ◇ A	NT ◇	NT ◇ B	NT ◇ C	TP ◇ D		EM ◇ E	NT ◇	AW ◇ F	TP ◇ A	NT ◇	NT ◇ B	NT ◇ G	NT ◇ H	TP ◇ D		EM ◇ E	NT ◇	AW ◇ F	TP ◇ A	NT ◇	NT ◇ B	NT ◇ C	TP ◇ I	
Manchester Airport. 85  d				10 43										11 43											12 41
Manchester Piccadilly  d				11 01					11 56					12 01			12 38		12 56						13 00
Manchester Oxford Road  d				11 05	11 10			11 42	11 59				12 03	12 05	12 09		12 42		12 59						13 05
Manchester Victoria  d	11 24				11a16					12 27					12a15					13 24					13a15
Eccles  d																									
Patricroft  d																									
Blackpool North. 97 d		10 33	10 41								11 32	11 41												12 24	12 40
Preston  65,82 d		11 00	11 08								11 59	12 08												12 51	13 07
Leyland. 82 d		11 06									12 05													12 57	
Euxton Balshaw Lane  d		11 10									12 10													13 02	
Wigan North Western. 65 a		11 19	11 24	11 32							12 21	12 24	12 33	12 33										13 12	13 22
Newton-le-Willows  d	11 40							11 53		12 17	12 43							12 53		13 17	13 40				
Warrington Bank Quay  d																									
Earlestown  d										12 20														13 23	
Warrington Bank Quay  a										12 29										13 31					
St Helens Junction  d																									
Lea Green  d																									
Rainhill  d																									
Whiston  d																									
Bryn.  d								11 59										12 59							
Garswood  d		11 28						12 02			12 30							13 02						13 21	
St Helens Central  a		11 36						12 09			12 37							13 09						13 28	
Thatto Heath  d		11 36						12 09			12 37							13 09						13 28	
Eccleston Park  d		11 40						12 13			12 41							13 13						13 32	
Prescot  d		11 44						12 17			12 45							13 15						13 36	
Huyton  d		11 48						12 23			12 51							13 21						13 42	
Roby  d		11 50						12 25			12 54							13 23						13 51	
Broad Green  d		11 53						12 28			12 57							13 26						13 54	
Wavertree Technology Park  d		11 56						12 31			13 00							13 29						13 57	
Edge Hill  91 d																									
Liverpool Lime Street  91 a	12 01	12 05						12 30	12 38		13 04	13 09						13 30	13 38					14 01	14 03




























	NT ◇ J		EM ◇ E	NT	AW	TP ◇ A	NT ◇	NT ◇ B	NT ◇ C	EM ◇ K	NT		AW ◇ F	TP ◇ A	NT ◇	NT ◇ B	NT ◇ C	EM ◇ K	NT	AW	TP ◇ A	NT ◇	NT	NT	
Manchester Airport. 85  d																									
Manchester Piccadilly  d			13 38		13 56			13 41	14 00	14 38			14 56			14 41	15 00	15 38		15 56					
Manchester Oxford Road  d	13 12		13 42		13 59			14 05	14 42				14 59			15 05	15 42		15 59						
Manchester Victoria  d						14 24								15 24							16 24				
Eccles  d																									
Patricroft  d																									
Blackpool North. 97 d							13 32	13 41						14 32	14 41										15 32
Preston  65,82 d							14 00	14 08						15 01	15 08										16 01
Leyland. 82 d							14 06							15 07											16 07
Euxton Balshaw Lane  d							14 10							15 11											16 11
Wigan North Western. 65 a							14 18	14 23	14 33					15 20	15 24	15 33									16 20
Newton-le-Willows  d				13 53			14 19				14 53			15 20				15 53							16 20
Warrington Bank Quay  d														15 17	15 40										
Earlestown  d														15 20											16 20
Warrington Bank Quay  a														15 28											16 20
St Helens Junction  d																									
Lea Green  d																									
Rainhill  d																									
Whiston  d																									
Bryn.  d				13 59						14 59								15 59							
Garswood  d				14 02		14 28				15 02				15 29				16 02							16 29
St Helens Central  a				14 09		14 34				15 09				15 36				16 09							16 36
Thatto Heath  d				14 09		14 35				15 09				15 36				16 09							16 36
Eccleston Park  d				14 13		14 38				15 13				15 40				16 13							16 40
Prescot  d				14 15						15 15								16 15							16 44
Huyton  d				14 21		14 50				15 21				15 48				16 21							16 51
Roby  d				14 23		14 52				15 23				15 52				16 23							16 53
Broad Green  d				14 26		14 55				15 26				15 55				16 26							16 56
Wavertree Technology Park  d				14 29		14 58				15 29				15 58				16 29							16 59
Edge Hill  91 d																									

Table T090-F

Sundays

20 May to 2 December

Manchester Airport, Manchester, Preston, Wigan and Newton-le-Willows - St Helens and Liverpool

Table with 25 columns (NT, EM, NT, AW, TP, NT, NT, NT, EM, NT, AW, TP, NT, NT, NT, EM, NT, AW, TP, NT, NT, NT) and rows for various stations including Manchester Airport, Manchester Victoria, Preston, Wigan North Western, Newton-le-Willows, St Helens Central, and Liverpool Lime Street.

Table with 25 columns (EM, NT, AW, TP, NT, NT, NT, AW, TP, NT, NT, NT, NT, NT, AW, NT, TP, NT, NT, AW) and rows for various stations including Manchester Airport, Manchester Victoria, Preston, Wigan North Western, Newton-le-Willows, St Helens Central, and Liverpool Lime Street.

- A To Blackpool North
B From Nottingham
C To Chester
D From Newcastle
E To Manchester Airport
F From Peterborough
G From Norwich

Table T090-R

Mondays to Fridays

21 May to 7 December

Liverpool and St Helens - Newton-le-Willows, Wigan, Preston, Manchester and Manchester Airport

Main route table with columns for miles and various station codes (MO, MX, TP, etc.) and departure times.

Additional route table with columns for station codes (E, F, K, C, I, J, etc.) and arrival/departure times.

- A From Liverpool Lime Street
B From Manchester Piccadilly
C From Blackpool North
D To Ellesmere Port
E To Newcastle
F To Crewe
G To Alderley Edge
H From Chester
I From Manchester Airport
J To Leeds
K From Llandudno Junction
L From Holyhead
M To Stalybridge

Please check the 'Additional Notes to Individual Tables' section for any other general notes that apply to this Table

Table T090-R

Mondays to Fridays

21 May to 7 December

Liverpool and St Helens - Newton-le-Willows, Wigan, Preston, Manchester and Manchester Airport

	NT	TP	NT	NT	NT		NT	AW	NT	NT	NT	NT	NT	NT	NT	TP	NT	NT	NT	NT	NT	NT	NT
	NT	A	B	C		D	E	F	G	H						A	B	C	D	F	G		
Liverpool Lime Street 100 91 d	08 16	08 25	08 28	08 36						08 45		09 00	09 15	09 16		09 25	09 28	09 36					09 45
Edge Hill 91 d	08 20		08 32							08 49		09 04	09 19			09 32							09 49
Wavertree Technology Park d	08 22		08 34							08 51		09 06	09 21			09 34							09 51
Broad Green d	08 25		08 37							08 54		09 09	09 24			09 37							09 54
Roby d	08 28		08 40							08 57		09 12	09 27			09 40							09 57
Huyton d	08 31		08 42	08 45						09 00		09 14	09 30			09 42	09 45						10 00
Prescot d	08 35									09 04		09 34											10 04
Eccleston Park d	08 37									09 06		09 36											10 06
Thatto Heath d	08 40									09 09		09 39											10 09
St Helens Central a	08 43			08 53						09 12		09 42					09 53						10 12
Garswood d	08 44			08 53						09 13		09 43					09 53						10 13
Bryn d	08 50									09 19		09 49											10 19
Whiston d	08 53									09 22		09 52											10 22
Rainhill d			08 46									09 18					09 46						
Lea Green d			08 49									09 21					09 49						
St Helens Junction d			08 52									09 25					09 52						
Warrington Bank Quay d			08 55									09 28					09 55						
Earlestown 8 a			08 59						09 09	09 19									10 12				
Warrington Bank Quay a									09a16	09 28									10a22				
Newton-le-Willows d		08 42	09 02						09 30								09 43	10 02					
Wigan North Western 65,82 a	09 02				09 06	09 08					09 20	09 23	09 31		10 01				10 06	10 08		10 18	10 23
Euxton Balshaw Lane d					09 15														10 06				
Leyland 82 a					09 19				09 31										10 06				
Preston 65,82 a					09 27				09 40										10 15				
Blackpool North 97 a					09 51				10 13										10 19			10 30	
Patricroft d			09 12																10 12				
Eccles d			09 14																10 14				
Manchester Victoria a		09 01		09 51												10 01		10 52					
Manchester Oxford Road a			09 24					09 48		09 52		10 32			10 07				10 24				10 52
Manchester Piccadilly 100 a			09 31					09 53		09 57		10 36			10 11				10 31				10 57
Manchester Airport 85 a			09 57					10 19		10 19					10 30				10 57				11 18

	AW	NT	NT	NT	NT	TP	NT	NT	NT	NT	AW	NT	NT	NT	NT	NT	NT	TP	NT	NT	NT	NT		
	I	H			A	B	C	D		E	F	G	H				A	B						
Liverpool Lime Street 100 91 d		10 00	10 15	10 16	10 25	10 28	10 36								10 45			11 00	11 15	11 16	11 25		11 28	11 36
Edge Hill 91 d		10 04	10 19		10 32	10 36									10 49			11 04	11 19				11 32	
Wavertree Technology Park d		10 06	10 21		10 34										10 51			11 06	11 21				11 34	
Broad Green d		10 09	10 24		10 37										10 54			11 09	11 24				11 37	
Roby d		10 12	10 27		10 40										10 57			11 12	11 27				11 40	
Huyton d		10 14	10 30		10 42	10 45									11 00			11 14	11 30				11 42	11 45
Prescot d			10 34												11 04			11 34						
Eccleston Park d			10 36												11 06			11 36						
Thatto Heath d			10 39												11 09			11 39						
St Helens Central a			10 42			10 53									11 12			11 42						11 53
Garswood d			10 43			10 53									11 13			11 43						11 53
Bryn d			10 49												11 19			11 49						
Whiston d		10 18				10 46									11 22			11 52						11 46
Rainhill d		10 21				10 49												11 21						11 49
Lea Green d		10 24				10 52												11 24						11 52
St Helens Junction d		10 27				10 55												11 27						11 55
Warrington Bank Quay d	10 19						11 12	11 19																11 59
Earlestown 8 d	10 28	10 37			10 59		11a19	11 28											11 33					11 59
Warrington Bank Quay a		10 45																	11 44					
Newton-le-Willows d	10 30				10 43	11 02					11 30										11 42			12 02
Wigan North Western 65,82 a			10 50	11 01			11 06	11 08							11 31			12 01						12 06
Euxton Balshaw Lane d							11 06								11 23			11 50						12 06
Leyland 82 a							11 15											12 01						12 15
Preston 65,82 a							11 19								11 32			12 01						12 19
Blackpool North 97 a							11 28								11 42			12 01						12 27
Patricroft d						11 12									12 11									12 52
Eccles d						11 14																		12 52
Manchester Victoria a					11 01		11 51											12 01						
Manchester Oxford Road a	10 48		11 32	11 07	11 24						11 48	11 55	12 32					12 07						12 24
Manchester Piccadilly 100 a	10 53		11 36	11 11	11 31						11 53	11 59	12 36					12 11						12 31
Manchester Airport 85 a	11 19			11 30	11 56						12 20							12 30						12 57

- A To Newcastle
 B To Crewe
 C To Stalybridge
 D To Liverpool Lime Street
 E From Llandudno
 F From Manchester Airport
 G From Blackpool North
 H To Alderley Edge
 I From Llandudno Junction

Table T090-R

Mondays to Fridays

21 May to 7 December

Liverpool and St Helens - Newton-le-Willows, Wigan, Preston, Manchester and Manchester Airport

	NT	NT	NT	NT	NT	AW	NT	NT	NT	NT	TP	NT	NT	NT	NT	NT	NT	NT	AW	NT	NT	NT	NT
	A	B	◇	◇		◇		F		◇	◇	◇	A	B	◇		◇	◇	◇		F		
Liverpool Lime Street 10 91 d					11 45		12 00		12 14	12 16	12 25	12 28	12 37						12 45		13 00		13 15
Edge Hill					11 49		12 04		12 18			12 32							12 49		13 04		13 19
Wavertree Technology Park					11 51		12 06		12 20			12 34							12 51		13 06		13 21
Broad Green					11 54		12 09		12 24			12 37							12 54		13 09		13 24
Roby					11 57		12 12		12 27			12 40							12 57		13 12		13 27
Huyton					12 00		12 14		12 30			12 42	12 46						13 00		13 14		13 30
Prescot					12 04				12 34										13 04				13 34
Eccleston Park					12 06				12 36										13 06				13 36
Thatto Heath					12 09				12 39										13 09				13 39
St Helens Central	a				12 12				12 42			12 54							13 12				13 42
Garswood	d				12 13				12 43										13 13				13 43
Bryn	d				12 19				12 49			12 54							13 19				13 49
Whiston	d				12 22				12 52										13 22				13 52
Rainhill	d					12 18					12 46											13 18	
Lea Green	d					12 21					12 49											13 21	
St Helens Junction	d					12 24					12 52											13 24	
Warrington Bank Quay	d	12 12				12 20								13 11								13 19	
Earlestown	d	12a19				12 28	12 33				12 59			13a18								13 28	13 37
Warrington Bank Quay	a					12 45																13 48	
Newton-le-Willows	d					12 30					12 43	13 02										13 30	
Wigan North Western 65,82 a	d				12 31				13 01		13 02		13 07		13 08	13 19		13 24		13 31			14 01
Euxton Balshaw Lane	d	12 08		12 19	12 23			12 50					13 16										
Leyland	d			12 30									13 20			13 31							
Preston 65,82 a				12 35									13 28			13 42							
Blackpool North	d			13 10									13 53			14 13							
Patricroft	d											13 12											
Eccles	a											13 14											
Manchester Victoria	a	12 51									13 01			13 51									
Manchester Oxford Road	a			12 52	12 48		13 32	13 07			13 24								13 53	13 48			14 32
Manchester Piccadilly 100 a	a			12 57	12 53		13 36	13 11			13 31								13 58	13 53			14 36
Manchester Airport 85 a	a			13 19	13 20			13 30			13 57								14 18	14 19			

	NT	TP	NT	NT	NT	NT	NT	NT	AW	NT	NT	NT	NT	TP	NT	NT	NT	NT	AW	NT	NT	NT	NT
	◇	◇	◇	◇	A	B	C	D	◇	F			◇	◇	◇	A	B	◇	◇	J	◇		
Liverpool Lime Street 10 91 d	13 16	13 25	13 28	13 37					13 45	14 00			14 15	14 16	14 25	14 28	14 37						
Edge Hill			13 32						13 49	14 04			14 19		14 32								
Wavertree Technology Park			13 34						13 51	14 06			14 21		14 34								
Broad Green			13 37						13 54	14 09			14 24		14 37								
Roby			13 40						13 57	14 12			14 27		14 40								
Huyton			13 42	13 46					14 00	14 14			14 30		14 42	14 46							
Prescot									14 04				14 34										
Eccleston Park									14 06				14 36										
Thatto Heath									14 09				14 39										
St Helens Central	a			13 53					14 12				14 42			14 53							
Garswood	d			13 54					14 13				14 43			14 54							
Bryn	d								14 19				14 49										
Whiston	d		13 46						14 22				14 52										
Rainhill	d		13 49								14 18				14 46								
Lea Green	d		13 52								14 21				14 49								
St Helens Junction	d		13 55								14 24				14 52								
Warrington Bank Quay	d						14 11				14 27				14 55								
Earlestown	d		13 59				14a18				14 19	14 28	14 36			14 59			15 12	15 19			
Warrington Bank Quay	a										14 44										15a19	15 30	
Newton-le-Willows	d	13 43	14 02						14 31		14 31			14 43	15 02								
Wigan North Western 65,82 a				14 06				14 31			14 31		15 01			15 06							
Euxton Balshaw Lane	d			14 07	14 08	14 19	14 23				14 50					15 07	15 08						15 19
Leyland	d			14 16												15 16							
Preston 65,82 a				14 20		14 31										15 20							15 31
Blackpool North	d			14 28		14 41										15 27							15 41
Patricroft	d		14 12													15 33							16 11
Eccles	d		14 14													15 35							
Manchester Victoria	a	14 01				14 51								15 01				15 51					
Manchester Oxford Road	a	14 07		14 24				14 53	14 48	15 32		15 07		15 24									
Manchester Piccadilly 100 a	a	14 11		14 31				14 57	14 53	15 36		15 11		15 31							15 54		
Manchester Airport 85 a	a	14 30		14 57				15 18	15 19			15 30		15 57									

A	To Stalybridge	E	From Llandudno	I	From Llandudno Junction
B	To Liverpool Lime Street	F	To Alderley Edge	J	From Holyhead
C	From Manchester Airport	G	To Newcastle		
D	From Blackpool North	H	To Crewe		

Table T090-R

Mondays to Fridays

21 May to 7 December

**Liverpool and St Helens - Newton-le-Willows,
Wigan, Preston, Manchester and
Manchester Airport**

	NT	NT	NT	NT	NT	NT	TP	NT	NT		NT	NT	NT	AW	NT	NT	NT	NT	NT		NT	TP	AW	NT
	◇		◇	◇		◇	◇	◇			E	F	◇	◇	◇		B				◇	◇	◇	◇
	A		B			C	C	D					G	H	A		B					C	H	D
Liverpool Lime Street 100... 91 d	14 45			15 00	15 15	15 16	15 25	15 28	15 37												16 16	16 25		16 28
Edge Hill 91 d	14 49			15 04	15 19			15 32													16 16	16 25		16 32
Wavertree Technology Park... d	14 51			15 06	15 21			15 34													16 16	16 25		16 34
Broad Green d	14 54			15 09	15 24			15 37													16 16	16 25		16 37
Roby d	14 57			15 12	15 27			15 40													16 16	16 25		16 40
Huyton d	15 00			15 14	15 30			15 42	15 46												16 16	16 25		16 42
Prescot... d	15 04			15 14	15 30			15 42	15 46												16 16	16 25		16 42
Eccleston Park d	15 06			15 16	15 32			15 44													16 16	16 25		16 42
Thatto Heath... d	15 09			15 19	15 35			15 47													16 16	16 25		16 42
St Helens Central a	15 12			15 22	15 38			15 50													16 16	16 25		16 42
Garswood d	15 13			15 23	15 39			15 51													16 16	16 25		16 43
Bryn... d	15 19			15 29	15 45			15 57													16 16	16 25		16 49
Whiston d	15 22			15 32	15 48			16 00													16 16	16 25		16 52
Rainhill d				15 18	15 34			15 46													16 16	16 25		16 46
Lea Green d				15 21	15 37			15 49													16 16	16 25		16 49
St Helens Junction... d				15 24	15 40			15 52													16 16	16 25		16 52
Warrington Bank Quay d				15 27	15 43			15 55													16 16	16 25		16 55
Earlestown 85 d				15 38	15 54			16 06			16 12		16 20								16 16	16 25		16 57
Warrington Bank Quay a				15 46	16 02			16 14			16 19		16 28			16 33					16 16	16 25		17 00
Newton-le-Willows d				15 43	16 02			16 14					16 30								16 16	16 25		17 03
Wigan North Western 65,82 a	15 23	15 31		16 01				16 07	16 07		16 08		16 19	16 23	16 31	16 46	17 01							
Euxton Balshaw Lane d								16 16																
Leyland... 82 a								16 20					16 31											
Preston 65,82 a								16 28					16 41											
Blackpool North... 97 a								16 56					17 09											
Patricroft d								16 12																17 13
Eccles... d								16 14																17 15
Manchester Victoria a							16 01				16 51											17 01		
Manchester Oxford Road a	15 53	16 32		16 07	16 24			16 48	16 53	17 32			16 48	16 53	17 32						17 07	17 20	17 25	17 25
Manchester Piccadilly 100 a	15 58	16 36		16 11	16 31			16 54	16 58	17 37			16 54	16 58	17 37						17 11	17 25	17 33	17 33
Manchester Airport. 85 a	16 19			16 30	16 57			17 18					17 18								17 32	17 32	17 58	17 58

- A From Blackpool North
- B To Alderley Edge
- C To Newcastle
- D To Crewe
- E To Stalybridge
- F To Liverpool Lime Street
- G From Manchester Airport
- H From Llandudno
- I To Manchester Victoria
- J From Liverpool Lime Street

Table T090-R

Mondays to Fridays

21 May to 7 December

Liverpool and St Helens - Newton-le-Willows, Wigan, Preston, Manchester and Manchester Airport

	NT		NT	TP	NT	NT	AW	NT	NT	NT	NT		NT	AW	NT	NT	NT	TP	NT	NT		NT	NT
	◇		◇	◇	◇	◇	◇	E	F	◇	◇			◇		◇		◇	K	L		◇	E
Liverpool Lime Street 10	91 d	18 16	18 17	18 26	←	18 35							18 47	19 00	19 15		19 15	19 25		19 28		19 36	
Edge Hill	91 d		18 21		18 21								18 51	19 04			19 19			19 32			
Wavertree Technology Park	d		→		18 23								18 53	19 06			19 21			19 34			
Broad Green	d				18 26								18 56	19 09			19 24			19 37			
Roby	d				18 29								18 59	19 12			19 27			19 40			
Huyton	d				18 35	18 45							19 02	19 14			19 30			19 42		19 45	
Prescot	d												19 06				19 34						
Eccleston Park	d												19 08				19 36						
Thatto Heath	d												19 11				19 39						
St Helens Central	a					18 53							19 14				19 42					19 53	
Garswood	d					18 53							19 15				19 43					19 53	
Bryn	d												19 21				19 49						
Whiston	d				18 39									19 18								19 46	
Rainhill	d				18 42									19 21								19 49	
Lea Green	d				18 45									19 24								19 52	
St Helens Junction	d				18 48									19 27								19 55	
Warrington Bank Quay	d					18 45	19 11						19 19						19 44				
Earlestown 2	d				18 52	18 56	19a18						19 28	19 34					19 54	19 59			
Warrington Bank Quay	a													19 46									
Newton-le-Willows	d			18 44	18 55	18 59							19 31					19 43	19 57	20 02			
Wigan North Western	65,82 a					19 06		19 08		19 20	19 23		19 33				20 01					20 06	20 08
Euxton Balshaw Lane	d					19 07																20 06	
Leyland	82 a					19 17																20 15	
Preston 2	65,82 a					19 21				19 32												20 19	
Blackpool North	97 a					19 29				19 43												20 28	
Blackpool North	97 a					19 54				20 13												20 53	
Patricroft	d				19 05																20 12		
Eccles	d				19 07																20 14		
Manchester Victoria	a		19 01	19 21			19 51											20 01	20 17				20 51
Manchester Oxford Road	a	19 07				19 19			19 53				19 49		20 07	20 31					20 24		
Manchester Piccadilly 100	a	19 11				19 23			19 57				19 53		20 11	20 36					20 31		
Manchester Airport 85	a	19 30							20 17				20 19		20 29						20 57		

	NT	NT	NT	NT	NT	NT	AW	NT	TP	NT	NT	NT	AW	NT	NT	NT	NT	TP	NT	NT	AW	NT	
	F	◇	◇				◇		◇	B	L	◇	E	I	◇	H		◇	◇	L	◇	G	◇
Liverpool Lime Street 10	91 d			19 45		20 15			20 19	20 24	20 28	20 36					20 45		21 15	21 24	21 29		
Edge Hill	91 d			19 49		20 19				20 32	20 36						20 49		21 19	21 33	21 35		
Wavertree Technology Park	d			19 51		20 21				20 34							20 51		21 21	21 35	21 38		
Broad Green	d			19 54		20 24				20 37							20 54		21 24	21 38	21 41		
Roby	d			19 57		20 27				20 40							20 57		21 27	21 41	21 43		
Huyton	d			20 00		20 30				20 42	20 45						21 00		21 30	21 43			
Prescot	d			20 04		20 34											21 04		21 34				
Eccleston Park	d			20 06		20 36											21 06		21 36				
Thatto Heath	d			20 09		20 39											21 09		21 39				
St Helens Central	a			20 12		20 42					20 53						21 12		21 42				
Garswood	d			20 13		20 43					20 53						21 13		21 43				
Bryn	d			20 19		20 49											21 19		21 49				
Whiston	d			20 22		20 52											21 22		21 52				
Rainhill	d									20 46										21 47			
Lea Green	d									20 49										21 50			
St Helens Junction	d									20 36	20 52								21 36	21 53	21 56		
Warrington Bank Quay	d	20 12				20 19				20 55												22 18	
Earlestown 2	d	20a19				20 28				20 59												22 26	
Warrington Bank Quay	a																						
Newton-le-Willows	d				20 31		20 31			20 43	21 02		21 30							21 44	22 03		22 29
Wigan North Western	65,82 a			20 31	21 01						21 06	21 15			21 31				21 59			22 29	
Euxton Balshaw Lane	d	20 19	20 25		20 41						21 06	21 15		21 23		21 46			21 59			22 17	22 50
Leyland	82 a										21 15								22 08				
Preston 2	65,82 a			20 31							21 20								22 12				
Blackpool North	97 a			20 41							21 27								22 20			22 39	
Blackpool North	97 a			21 13							21 54								22 45			23 08	
Patricroft	d									21 12											22 16		
Eccles	d									21 14											22 19		
Manchester Victoria	a				21 24					21 01			22 06						22 01				23 27
Manchester Oxford Road	a		20 53			20 49	21 07		21 24				21 49	21 53							22 27		22 49
Manchester Piccadilly 100	a		20 57			20 53	21 11		21 31				21 53	21 57							22 31		22 55
Manchester Airport 85	a		21 18			21 20	21 31		21 57				22 17								22 54		

A To Manchester Victoria
 B To Newcastle
 C From Liverpool Lime Street
 D From Llandudno

E To Stalybridge
 F To Liverpool Lime Street
 G From Manchester Airport
 H From Blackpool North

I From Chester
 J To Alderley Edge
 K From Ellesmere Port
 L To Wilmslow

Table T090-R

Mondays to Fridays

21 May to 7 December

**Liverpool and St Helens - Newton-le-Willows,
Wigan, Preston, Manchester and
Manchester Airport**

	NT	NT	TP		NT	NT	NT	NT	NT											
	A	◇	◇ B		◇		C													
Liverpool Lime Street 100 91 d	22 15	22 24			22 29	22 30		23 15	23 31											
Edge Hill 91 d	22 19				22 34			23 19	23 35											
Wavertree Technology Park d	22 21				22 36			23 21	23 37											
Broad Green d	22 24				22 39			23 24	23 40											
Roby d	22 27				22 42			23 27	23 43											
Huyton d	22 30				22 45			23 30	23 45											
Prescot d	22 34							23 34												
Eccleston Park d	22 36							23 36												
Thatto Heath d	22 39							23 39												
St Helens Central a	22 42							23 42												
Garswood d	22 44							23 43												
Bryn d	22 51							23 49												
Whiston d	22 54							23 52												
Rainhill d					22 48			23 49												
Lea Green d			22 36		22 52			23 52												
St Helens Junction d					22 55			23 55												
Warrington Bank Quay d					22 59			23 58												
Earlestown 8 a							23 03		00 05											
Warrington Bank Quay a																				
Newton-le-Willows d			22 42				23 07		00 07											
Wigan North Western 65,82 a		23 01						23 59												
Edge Hill 91 d	22 57	23 01						23 59												
Euxton Balshaw Lane d		23 10						00 08												
Leyland 82 a		23 14					23 21	00 12												
Preston 65,82 a	23 14	23 22					23 27	00 21												
Blackpool North 97 a		23 47					23 53													
Patricroft d					23 17			00 17												
Eccles d					23 20			00 20												
Manchester Victoria a		23 00						00 29												
Manchester Oxford Road a					23 16	23 28														
Manchester Piccadilly 100 a					23 20	23 32														
Manchester Airport. 85 a					23 36	23 55														

Saturdays

26 May to 8 December

	NT	NT	NT	TP	NT	NT	AW	NT	NT		NT	NT	NT	TP	AW	NT	NT		NT	NT	NT	NT	
	D	D	E	◇ F	◇ G	H	I	J	K				◇ L	◇ F M	◇ M	G			◇ K	◇ J		◇ L	
Liverpool Lime Street 100 91 d			05 10	05 20	05 24						05 46		06 12	06 15	06 25		06 28	06 36				06 45	
Edge Hill 91 d			05 14		05 28						05 50			06 19		06 32						06 49	
Wavertree Technology Park d					05 30						05 52			06 21		06 34						06 52	
Broad Green d					05 33						05 55			06 24		06 37						06 55	
Roby d					05 36						05 58			06 27		06 40						06 58	
Huyton d			05 20		05 38						06 01			06 30		06 42	06 45					07 00	
Prescot d											06 05			06 34								07 04	
Eccleston Park d											06 07			06 36								07 06	
Thatto Heath d											06 10			06 39								07 09	
St Helens Central a											06 13			06 42			06 53					07 12	
Garswood d											06 14			06 43			06 53					07 13	
Bryn d											06 20			06 49								07 19	
Whiston d					05 42						06 23			06 52								07 22	
Rainhill d					05 45											06 46							
Lea Green d				05 32	05 48										06 49								
St Helens Junction d			05 27		05 51										06 52								
Warrington Bank Quay d							06 06								06 40								
Earlestown 8 a	00 05		05 32		05 55		06 15								06 47	06 59							
Warrington Bank Quay a			05 39																				
Newton-le-Willows d	00 07			05 38	05 58		06 18							06 43	06 50	07 02							
Wigan North Western 65,82 a							06 18				06 32	06 42	06 56	07 01			07 06				07 23	07 28	07 31
Edge Hill 91 d						05 48		06 17	06 23								07 06				07 23	07 28	07 31
Euxton Balshaw Lane d			00 08														07 15						07 56
Leyland 82 a			00 12					06 29									07 19						
Preston 65,82 a			00 21					06 36									07 27					07 39	07 47
Blackpool North 97 a								07 04									07 55					08 14	
Patricroft d	00 17				06 08												07 12						
Eccles d	00 20				06 10												07 14						
Manchester Victoria a	00 29			05 57							07 24	07 35		07 00									08 36
Manchester Oxford Road a					06 20	06 32	06 40		06 52		07 03				07 11	07 24			07 57				
Manchester Piccadilly 100 a					06 23	06 36	06 44		06 57		07 07				07 19	07 31			08 01				
Manchester Airport. 85 a					06 47			07 18		07 18	07 31				07 57				08 23				

- A From Manchester Airport to Barrow-in-Furness
- B To York
- C From Manchester Piccadilly
- D From Liverpool Lime Street
- E To Ellesmere Port

- F To Newcastle
- G To Crewe
- H To Alderley Edge
- I From Chester
- J From Manchester Airport

- K From Blackpool North
- L To Leeds
- M From Holyhead

Table T090-R

Saturdays

26 May to 8 December

Liverpool and St Helens - Newton-le-Willows, Wigan, Preston, Manchester and Manchester Airport

Table with 20 columns (NT, TP, AW, NT, NT, NT, NT, AW, NT, NT, NT, NT, AW, NT, NT, NT, NT, NT, TP, NT, NT, NT, NT, AW) and rows listing stations such as Liverpool Lime Street, Edge Hill, Wavertree Technology Park, Broad Green, Roby, Huyton, Prescot, Eccleston Park, Thatto Heath, St Helens Central, Garswood, Bryn, Whiston, Rainhill, Lea Green, St Helens Junction, Warrington Bank Quay, Earlestown, Warrington Bank Quay, Newton-le-Willows, Wigan North Western, Euxton Balshaw Lane, Leyland, Preston, Blackpool North, Patricroft, Eccles, Manchester Victoria, Manchester Oxford Road, Manchester Piccadilly, and Manchester Airport.

Table with 20 columns (NT, NT, NT, NT, NT, NT, TP, NT, NT, NT, NT, NT, NT, NT, NT, NT, NT, NT, TP, NT, NT, NT, NT, TP) and rows listing stations such as Liverpool Lime Street, Edge Hill, Wavertree Technology Park, Broad Green, Roby, Huyton, Prescot, Eccleston Park, Thatto Heath, St Helens Central, Garswood, Bryn, Whiston, Rainhill, Lea Green, St Helens Junction, Warrington Bank Quay, Earlestown, Warrington Bank Quay, Newton-le-Willows, Wigan North Western, Euxton Balshaw Lane, Leyland, Preston, Blackpool North, Patricroft, Eccles, Manchester Victoria, Manchester Oxford Road, Manchester Piccadilly, and Manchester Airport.

- A To Newcastle
B From Shrewsbury
C To Crewe
D To Stalybridge
E To Liverpool Lime Street
F From Manchester Airport
G From Llandudno
H From Blackpool North
I To Alderley Edge

Table T090-R

Saturdays

26 May to 8 December

Liverpool and St Helens - Newton-le-Willows, Wigan, Preston, Manchester and Manchester Airport

	NT	NT	NT	NT	AW	NT	NT	NT	NT	NT	NT	TP	NT	NT	NT	NT	NT	AW	NT	NT	NT	
	◇	◇	B	C	D	◇	◇				G	◇	◇	◇	B			C	◇	◇	◇	G
Liverpool Lime Street 110 . 91 d	10 28	10 36								10 45	11 00	11 15	11 16	11 25	11 28	11 36						11 45
Edge Hill	10 32									10 49	11 04	11 19		11 32								11 49
Wavertree Technology Park	10 34									10 51	11 06	11 21		11 34								11 51
Broad Green	10 37									10 54	11 09	11 24		11 37								11 54
Roby	10 40									10 57	11 12	11 27		11 40								11 57
Huyton	10 42	10 45								11 00	11 14	11 30		11 42	11 45							12 00
Prescot	d									11 04		11 34										12 04
Eccleston Park	d									11 06		11 36										12 06
Thatto Heath	d									11 09		11 39										12 09
St Helens Central	a									11 12		11 42			11 53							12 12
Garswood	d	10 53								11 13		11 43			11 53							12 13
Bryn	d									11 19		11 49										12 19
Whiston	d	10 46										11 18			11 46							
Rainhill	d	10 49										11 21			11 49							
Lea Green	d	10 52										11 24			11 52							
St Helens Junction	d	10 55										11 27			11 55							
Warrington Bank Quay	d			11 12	11 19												12 12		12 20			
Earlestown 8	d	10 59		11a	11 28							11 33			11 59		12a	19	12 28			
Warrington Bank Quay	a											11 44										
Newton-le-Willows	d	11 02			11 30								11 42	12 02							12 30	
Wigan North Western 65,82 a	d	11 06	11 08						11 31						12 06	12 08			12 19		12 19	12 31
Euxton Balshaw Lane	d	11 06							11 31						12 06				12 19		12 19	12 31
Leyland	d	11 15							11 31						12 06				12 19		12 19	12 31
Preston 65,82	a	11 19							11 31						12 06				12 19		12 19	12 31
Blackpool North	d	11 28							11 31						12 06				12 19		12 19	12 31
Patricroft	d	11 12													12 12							
Eccles	d	11 14													12 14							
Manchester Victoria	a		11 51										12 00		12 51							
Manchester Oxford Road	a	11 24			11 49	11 55		12 32		12 07		12 24							12 48	12 52		13 32
Manchester Piccadilly 110	a	11 31			11 59			12 36		12 11		12 31							12 53	12 57		13 36
Manchester Airport. 85	a	11 56			12 19	12 19				12 30		12 57							13 19	13 19		

	NT	NT	NT	TP	NT	NT	NT	NT	AW	NT	NT	NT	NT	NT	NT	NT	TP	NT	NT	NT	NT
			◇	◇	◇	A	B	C	◇	◇	◇			G			◇	◇	B	◇	C
Liverpool Lime Street 110 . 91 d	12 00	12 14	12 16		12 25	12 37							12 45		13 00	13 15	13 16	13 25	13 28		13 37
Edge Hill	12 04	12 18			12 32								12 49		13 04	13 19			13 32		
Wavertree Technology Park	12 06	12 20			12 34								12 51		13 06	13 21			13 34		
Broad Green	12 09	12 24			12 37								12 54		13 09	13 24			13 37		
Roby	12 12	12 27			12 40								12 57		13 12	13 27			13 40		
Huyton	12 14	12 30			12 42	12 46							13 00		13 14	13 30			13 42		13 51
Prescot	d	12 34											13 04		13 34						
Eccleston Park	d	12 36											13 06		13 36						
Thatto Heath	d	12 39											13 09		13 39						
St Helens Central	a	12 42				12 54							13 12		13 42						13 58
Garswood	d	12 43				12 54							13 13		13 43						13 59
Bryn	d	12 49											13 19		13 49						
Whiston	d	12 18				12 46									13 18				13 46		
Rainhill	d	12 21				12 49									13 21				13 49		
Lea Green	d	12 24				12 52									13 24				13 52		
St Helens Junction	d	12 27				12 55									13 27				13 55		
Warrington Bank Quay	d						13 11	13 19													14 11
Earlestown 8	d	12 33				12 59		13a	13 28						13 37				13 59		14a
Warrington Bank Quay	a	12 45													13 48						
Newton-le-Willows	d			12 43	13 02				13 30								13 43	14 02			
Wigan North Western 65,82 a	d	13 01					13 07	13 08			13 19	13 24	13 31		13 50					14 08	14 11
Euxton Balshaw Lane	d						13 07				13 19	13 24	13 31		13 50					14 08	14 12
Leyland	d						13 16				13 20		13 31							14 21	14 27
Preston 65,82	a						13 20				13 28		13 42							14 27	14 35
Blackpool North	d						13 28				13 35		14 13							14 35	15 00
Patricroft	d					13 12														14 12	
Eccles	d					13 14														14 14	
Manchester Victoria	a		13 01				13 51										14 01		14 51		
Manchester Oxford Road	a		13 07			13 24		13 48		13 53		14 32			14 07				14 24		
Manchester Piccadilly 110	a		13 11			13 31		13 53		13 58		14 36			14 11				14 31		
Manchester Airport. 85	a		13 30			13 57		14 19		14 19					14 30				15 03		

- A To Crewe
- B To Stalybridge
- C To Liverpool Lime Street
- D From Llandudno
- E From Manchester Airport
- F From Blackpool North
- G To Alderley Edge
- H To Newcastle

Table T090-R

Saturdays

26 May to 8 December

**Liverpool and St Helens - Newton-le-Willows,
Wigan, Preston, Manchester and
Manchester Airport**

	NT ◇ A	AW ◇ B ⌞	NT ◇ C	NT D	NT	NT	NT ◇	TP ◇ E ⌞	NT ◇ F	NT	NT G	NT H	NT ◇ A	AW ◇ I ⌞	NT ◇ C	NT D	NT	NT	NT ◇	TP ◇ E ⌞			
Liverpool Lime Street 10 91 d				13 45		14 00	14 15	14 16	14 25		14 28	14 37					14 45			15 00	15 15	15 16	15 25
Edge Hill 91 d				13 49		14 04	14 19				14 32						14 49			15 04	15 19		
Wavertree Technology Park d				13 51		14 06	14 21				14 34						14 51			15 06	15 21		
Broad Green d				13 54		14 09	14 24				14 37						14 54			15 09	15 24		
Roby d				13 57		14 12	14 27				14 40						14 57			15 12	15 27		
Huyton d				14 00		14 14	14 30				14 42	14 46					15 00			15 14	15 30		
Prescot d				14 04			14 34										15 04				15 34		
Eccleston Park d				14 06			14 36										15 06				15 36		
Thatto Heath d				14 09			14 39										15 09				15 39		
St Helens Central a d				14 12			14 42				14 53						15 12				15 42		
Garswood d				14 13			14 43				14 54						15 13				15 43		
Bryn d				14 19			14 49										15 19				15 49		
Whiston d				14 22			14 52										15 22				15 52		
Rainhill d						14 18					14 46										15 18		
Lea Green d						14 21					14 49										15 21		
St Helens Junction d						14 24					14 52										15 24		
Warrington Bank Quay a		14 20				14 27					14 55										15 27		
Earlestown 8 d		14 28				14 40					14 59		15a19				15 28				15 36		
Warrington Bank Quay a						14 48															15 44		
Newton-le-Willows d		14 31						14 43		15 02				15 31									15 44
Wigan North Western 65,82 a d	14 19		14 24	14 31	14 50		15 01				15 06		15 19	15 23	15 31	15 50				16 01			
Euxton Balshaw Lane d											15 07												
Leyland 82 a	14 31										15 16												
Preston 8 d	14 41										15 20		15 31										
Blackpool North 97 a	15 13										15 28		15 41										
Blackpool North 97 a	15 13										15 53		16 11										
Patricroft d											15 12												
Eccles d											15 14												
Manchester Victoria a								15 01				15 51											16 01
Manchester Oxford Road a		14 49	14 53		15 32		15 07			15 24			15 48	15 53		16 32							16 07
Manchester Piccadilly 100 a		14 53	14 57		15 36		15 11			15 31			15 53	15 58		16 36							16 11
Manchester Airport 85 a		15 19	15 19				15 30			15 57			16 19	16 19									16 30

	NT ◇ F	NT G	NT H	NT ◇ A	NT ◇ C	NT AW ◇ B ⌞	NT D	NT	NT ◇	TP ◇ E ⌞	NT ◇ F	NT ◇	NT G	NT H	NT ◇ A	NT ◇ C	NT	NT AW ◇ B ⌞	NT	
Liverpool Lime Street 10 91 d	15 28	15 37				15 45	16 00	16 15	16 16	16 25	16 28	16 36							16 45	17 00
Edge Hill 91 d	15 32					15 49	16 04	16 19			16 32								16 49	17 04
Wavertree Technology Park d	15 34					15 51	16 06	16 21			16 34								16 51	17 06
Broad Green d	15 37					15 54	16 09	16 24			16 37								16 54	17 09
Roby d	15 40					15 57	16 12	16 27			16 40								16 57	17 12
Huyton d	15 42	15 46				16 00	16 14	16 30			16 42	16 45							17 00	17 14
Prescot d						16 04		16 34												17 04
Eccleston Park d						16 06		16 36												17 06
Thatto Heath d						16 09		16 39												17 09
St Helens Central a d		15 54				16 12		16 42			16 53									17 12
Garswood d		15 54				16 13		16 43			16 53									17 13
Bryn d						16 19		16 49												17 19
Whiston d	15 46					16 22		16 52												17 22
Rainhill d	15 49						16 18				16 46									17 18
Lea Green d	15 52						16 21				16 49									17 21
St Helens Junction d	15 55						16 25				16 52									17 24
Warrington Bank Quay d			16 12				16 28				16 55									17 27
Earlestown 8 d	15 59		16a19				16 20					17 00			17 11					17 19
Warrington Bank Quay a							16 29	16 38							17a19					17 28
Newton-le-Willows d	16 02						16 50													17 34
Wigan North Western 65,82 a d	16 07					16 31				16 43	17 03									17 44
Euxton Balshaw Lane d	16 07	16 08		16 19	16 23		16 31					17 01			17 06	17 07				17 31
Leyland 82 a	16 16								16 50						17 15					
Preston 8 d	16 20			16 31											17 19					
Blackpool North 97 a	16 28			16 41											17 27					
Blackpool North 97 a	16 56			17 09											17 50					
Patricroft d	16 12										17 13									
Eccles d	16 14										17 15									
Manchester Victoria a			16 51							17 01							17 51			
Manchester Oxford Road a	16 24					16 53	16 49	17 32		17 07	17 25									17 52
Manchester Piccadilly 100 a	16 31					16 58	16 53	17 37		17 11	17 33									17 57
Manchester Airport 85 a	16 57					17 18	17 19	17 58		17 32	17 58									18 18

- A From Manchester Airport
- B From Llandudno
- C From Blackpool North
- D To Alderley Edge
- E To Newcastle
- F To Crewe
- G To Stalybridge
- H To Liverpool Lime Street
- I From Bangor (Gwynedd)

Table T090-R

Saturdays

26 May to 8 December

Liverpool and St Helens - Newton-le-Willows,
Wigan, Preston, Manchester and
Manchester Airport

	NT		NT	NT	NT	NT	TP	NT	NT	NT	AW		NT	NT	NT	NT	NT	NT	NT	TP		NT	NT	
	A			◇	B	◇	C	D	◇	E	◇	F	◇	G	H		A		◇	◇	◇	◇	D	◇
Liverpool Lime Street 100... 91 d			17 09	17 13	17 15	17 17	17 26		17 36							17 48	17 59		18 13	18 16	18 17	18 26		18 35
Edge Hill 91 d			17 17			17 21		17 24								17 52	18 03		18 17	18 16	18 21		18 21	
Wavertree Technology Park... d			17 19				17 24									17 54	18 05		18 19				18 23	
Broad Green d			17 29	17 22			17 27									17 57	18 08		18 22				18 26	
Roby d			17 25				17 30									18 00	18 11		18 25				18 29	
Huyton d			17 18	17 27			17 35	17 45								18 03	18 13		18 28				18 35	
Prescot d			17 23	17 31				17 49								18 07			18 32					
Eccleston Park d			17 26	17 34				17 51								18 09			18 34					
Thatto Heath d			17 29	17 36				17 54								18 12			18 37					
St Helens Central a			17 32	17 40				17 57								18 15			18 40				18 53	
Garswood d			17 33	17 40				17 58								18 16			18 41				18 53	
Bryn d			17 40	17 47				18 04								18 22			18 47					
Whiston d			17 44	17 50				18 07								18 25			18 50					
Rainhill d							17 38										18 17						18 39	
Lea Green d							17 41										18 20						18 42	
St Helens Junction d							17 45										18 23						18 45	
Warrington Bank Quay d							17 48										18 26						18 48	
Earlestown 8 d							17 52		18 12	18 19							18 30						18 52	
Warrington Bank Quay a									18 19	18 26														
Newton-le-Willows d							17 42	17 54		18 29							18 33				18 43		18 55	
Wigan North Western 65,82 a			17 52	17 59				18 14								18 34	18 49		18 59				19 06	
Euxton Balshaw Lane d	17 49		17 52					18 14						18 20	18 23			18 50					19 07	
Leyland d			18 02					18 23															19 17	
Preston 8,82 a			18 06					18 27						18 32									19 21	
Blackpool North 97 a			18 14					18 35						18 41									19 29	
Patricroft d							18 04							19 10									19 54	
Eccles d							18 07																19 05	
Manchester Victoria a							18 00	18 21													19 02		19 21	
Manchester Oxford Road a	18 32				18 07					18 49			18 52			19 32		19 07						
Manchester Piccadilly 100 a	18 36				18 11					18 53			18 57			19 36		19 11						
Manchester Airport 85 a					18 30								19 18					19 30						
		NT	NT	NT	NT	AW	NT		NT	NT	NT	TP	NT	NT	NT	NT	NT		AW	NT	NT	NT	NT	
		I	E	◇	◇	◇			◇	A		◇	J	K	◇		I	E		◇	◇	◇		
Liverpool Lime Street 100... 91 d					18 47		19 00		19 15		19 15	19 25		19 28	19 36							19 45		20 15
Edge Hill 91 d					18 51		19 04		19 19		19 19			19 32								19 49		20 19
Wavertree Technology Park... d					18 53		19 06		19 21		19 21			19 34								19 51		20 21
Broad Green d					18 56		19 09		19 24		19 24			19 37								19 54		20 24
Roby d					18 59		19 12		19 27		19 27			19 40								19 57		20 27
Huyton d					19 02		19 14				19 30			19 42	19 45							20 00		20 30
Prescot d					19 06				19 34													20 04		20 34
Eccleston Park d					19 08				19 36													20 06		20 36
Thatto Heath d					19 11				19 39													20 09		20 39
St Helens Central a					19 14				19 42					19 53								20 12		20 42
Garswood d					19 15				19 43					19 53								20 13		20 43
Bryn d					19 21				19 49													20 19		20 49
Whiston d							19 18				19 52											20 22		20 52
Rainhill d							19 21							19 46										
Lea Green d							19 24							19 49										
St Helens Junction d							19 27							19 55										
Warrington Bank Quay d		19 10					19 20							19 44			20 11		20 19					
Earlestown 8 d		19a	19				19 28	19 34						19 54	19 59		20a	19			20 26			
Warrington Bank Quay a							19 46																	
Newton-le-Willows d							19 30							19 43	19 57	20 02					20 29			
Wigan North Western 65,82 a			19 20	19 23		19 33										20 06						20 31		21 01
Euxton Balshaw Lane d	19 08		19 20						19 50		20 01					20 06	20 08				20 19	20 22	20 41	
Leyland d			19 32													20 15								
Preston 8,82 a			19 43													20 19					20 31			
Blackpool North 97 a			20 13													20 28					20 41			
Patricroft d														20 12							21 13			
Eccles d														20 14										
Manchester Victoria a	19 51												20 01	20 17				20 51					21 24	
Manchester Oxford Road a			19 53		19 48				20 07	20 31				20 24					20 49			20 53		
Manchester Piccadilly 100 a			19 57		19 53				20 11	20 36				20 31					20 56			20 57		
Manchester Airport 85 a			20 17		20 19				20 29					20 57							21 18			

- A To Alderley Edge
- B To Manchester Victoria
- C To Newcastle
- D From Liverpool Lime Street
- E To Liverpool Lime Street
- F From Llandudno
- G From Manchester Airport
- H From Blackpool North
- I To Stalybridge
- J From Ellesmere Port
- K To Wilmslow

Please check the 'Additional Notes to Individual Tables' section for any other general notes that apply to this Table

Table T090-R

Saturdays

26 May to 8 December

Liverpool and St Helens - Newton-le-Willows, Wigan, Preston, Manchester and Manchester Airport

Main departure time table with columns for destinations (NT, TP, NT, NT, AW, NT, NT, NT, TP, NT, NT, NT, AW, NT, TP, NT, NT, AW, NT, NT, TP, NT, NT) and rows for stations including Liverpool Lime Street, Edge Hill, Wavertree Technology Park, Broad Green, Roby, Huyton, Prescott, Eccleston Park, Thatto Heath, St Helens Central, Garswood, Bryn, Whiston, Rainhill, Lea Green, St Helens Junction, Warrington Bank Quay, Earlestown, Newton-le-Willows, Wigan North Western, Euxton Balshaw Lane, Leyland, Preston, Blackpool North, Patricroft, Eccles, Manchester Victoria, Manchester Oxford Road, Manchester Piccadilly, and Manchester Airport.

Second departure time table with columns for destinations (NT, NT, NT, AW, H) and rows for stations including Liverpool Lime Street, Edge Hill, Wavertree Technology Park, Broad Green, Roby, Huyton, Prescott, Eccleston Park, Thatto Heath, St Helens Central, Garswood, Bryn, Whiston, Rainhill, Lea Green, St Helens Junction, Warrington Bank Quay, Earlestown, Newton-le-Willows, Wigan North Western, Euxton Balshaw Lane, Leyland, Preston, Blackpool North, Patricroft, Eccles, Manchester Victoria, Manchester Oxford Road, Manchester Piccadilly, and Manchester Airport.

- A To Newcastle
B To Wilmslow
C To Stalybridge
D From Llandudno
E From Manchester Airport
F From Blackpool North
G To York
H From Chester

Please check the 'Additional Notes to Individual Tables' section for any other general notes that apply to this Table

Table T090-R

Sundays

20 May to 2 December

Liverpool and St Helens - Newton-le-Willows, Wigan, Preston, Manchester and Manchester Airport

Table with 26 columns and 42 rows. Columns are labeled with letters (A-N) and diamond symbols. Rows list locations such as Liverpool Lime Street, Edge Hill, Wavertree Technology Park, Broad Green, Roby, Huyton, Prescott, Eccleston Park, Thatto Heath, St Helens Central, Garswood, Bryn, Whiston, Rainhill, Lea Green, St Helens Junction, Warrington Bank Quay, Earlestown, Warrington Bank Quay, Newton-le-Willows, Wigan North Western, Euxton Balshaw Lane, Leyland, Preston, Blackpool North, Patricroft, Eccles, Manchester Victoria, Manchester Oxford Road, Manchester Piccadilly, and Manchester Airport.

Table with 26 columns and 42 rows, continuing from the previous table. It shows additional departure times for the same locations, with columns E through N and diamond symbols.

- A not 20 May. From Chester
B not 20 May. From Liverpool Lime Street
C To Newcastle
D To Wilmslow
E To Stalybridge

- F From Chester
G From Manchester Airport
H From Blackpool North
I until 9 September
J from 16 September

- K from 16 September. From Chester
L until 9 September. From Holyhead
M until 9 September. From Blackpool North
N from 16 September. From Blackpool North

Table T090-R

Sundays

20 May to 2 December

Liverpool and St Helens - Newton-le-Willows, Wigan, Preston, Manchester and Manchester Airport

Table with 22 columns (NT, NT, TP, etc.) and 20 rows of route and station data including times and service identifiers.

A From Manchester Airport
B To Newcastle
C To Wilmslow
D from 16 September. From Chester until 9 September. From Holyhead
E until 9 September. From Holyhead
F From Blackpool North
G To Stalybridge
H From Chester

Table T090-R

Sundays

20 May to 2 December

Liverpool and St Helens - Newton-le-Willows, Wigan, Preston, Manchester and Manchester Airport

	AW	NT	NT	NT	NT	NT	NT	TP	AW	NT	NT	NT	NT	NT	NT																									
	A	B	C	D	D	D	E	E	A	F	D	D																												
Liverpool Lime Street 10	91	d			21 45			22 14	22 15	22 20				23 15	23 30																									
Edge Hill	91	d																																						
Wavertree Technology Park		d			21 50			22 20						23 20	23 35																									
Broad Green		d			21 53			22 23						23 23	23 38																									
Roby		d			21 56			22 26						23 26	23 41																									
Huyton		d			21 59			22 29						23 29	23 43																									
Prescot		d			22 03			22 33						23 33																										
Eccleston Park		d			22 05																																			
Thatto Heath		d			22 08			22 36						23 36																										
St Helens Central		a			22 11			22 40						23 40																										
		d			22 12			22 40						23 40																										
Garswood		d			22 18			22 47						23 47																										
Bryn		d			22 21																																			
Whiston		d												23 47																										
Rainhill		d												23 50																										
Lea Green		d							22 34					23 53																										
St Helens Junction		d												23 56																										
Warrington Bank Quay		d	22 11							22 33																														
Earlestown		d	22 18							22 41	22 58				00 02																									
Warrington Bank Quay		a																																						
Newton-le-Willows		d	22 21							22 40	22 44	23 01			00 05																									
Wigan North Western 65,82	a				22 30					22 54				23 54																										
Euxton Balshaw Lane		d	22 24	22 27		22 31				22 55				23 55																										
Leyland		a								23 04			23 21	23 33	00 04																									
Preston 65,82	a									23 10				00 10																										
Blackpool North		a				22 49				23 16				23 51	00 16																									
Blackpool North		a				23 14				23 41				00 16	00 41																									
Patricroft		d											23 11																											
Eccles		d											23 13																											
Manchester Victoria		a																																						
Manchester Oxford Road		a	22 39	22 58				23 07					23 01	23 23																										
Manchester Piccadilly 100	a		22 48	23 01				23 13					23 10	23 31																										
Manchester Airport 85	a		23 17					23 32					23 54																											

A From Chester B From Blackpool North C To Stalybridge D From Manchester Airport E To York F To Wilmslow